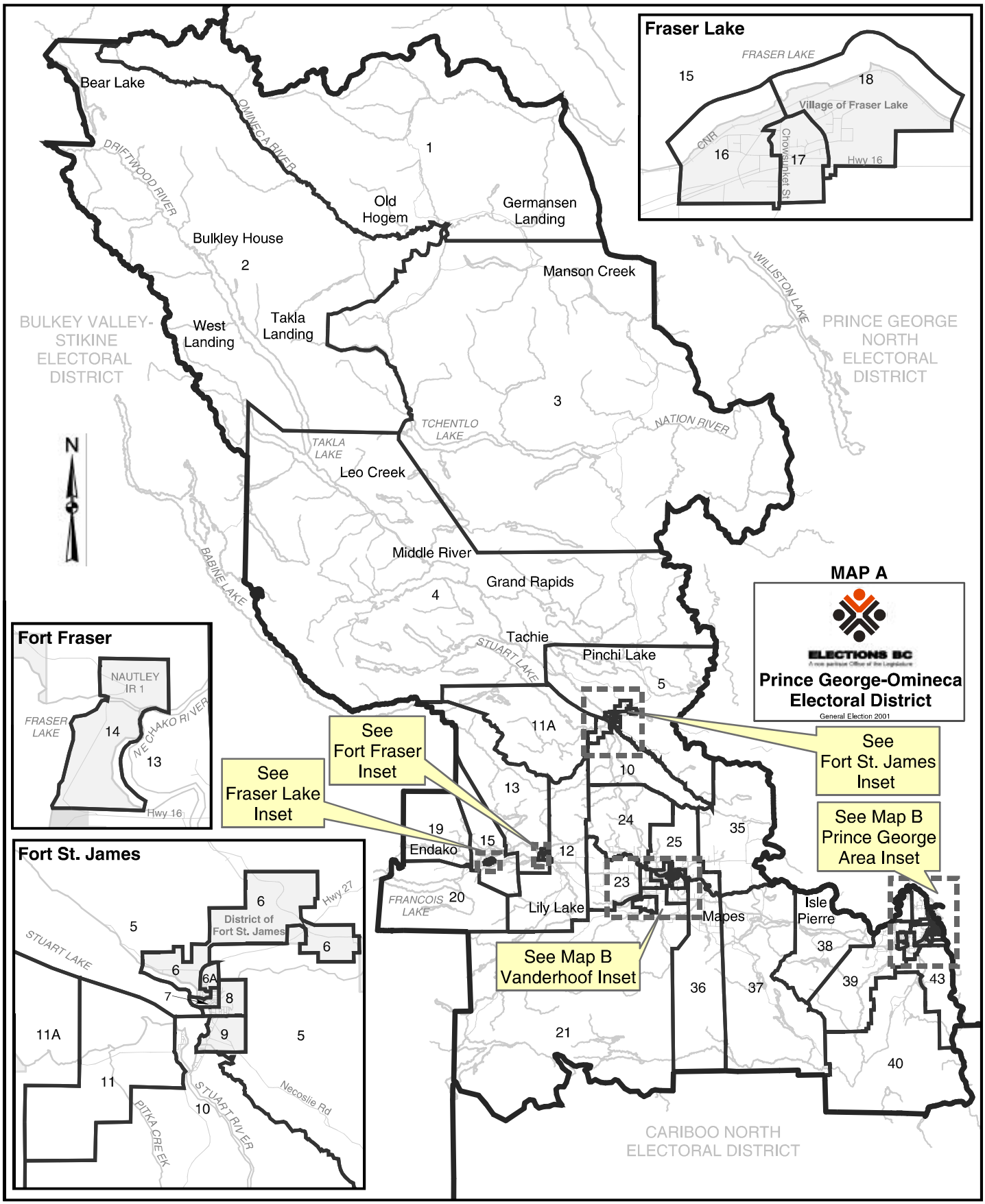
MAP A
ELECTIONS BC
Prince George-Omineca Electoral District
General Election 2001
Fraser Lake
FRASER LAKE
Village of Fraser Lake
CNR
Chowsunket St
Hwy 16
15
16
17
18
Fort Fraser
NAUTLEY IR 1
FRASER LAKE
NECHAKO RIVER
Hwy 16
13
14
Fort St. James
District of Fort St. James
Hwy 27
STUART LAKE
STUART RIVER
PITKA CREEK
Necoslie Rd
5
6
6A
7
8
9
10
11
11A
Bear Lake
OMINECA RIVER
DRIFTWOOD RIVER
Old Hogem
Germansen Landing
Bulkley House
Manson Creek
WILLISTON LAKE
BULKEY VALLEY-STIKINE ELECTORAL DISTRICT
West Landing
Takla Landing
PRINCE GEORGE NORTH ELECTORAL DISTRICT
TCHENTLO LAKE
NATION RIVER
TAKLA LAKE
Leo Creek
N
BABINE LAKE
Middle River
Grand Rapids
Tachie
Pinchi Lake
See Fort Fraser Inset
See Fraser Lake Inset
See Fort St. James Inset
See Map B Prince George Area Inset
See Map B Vanderhoof Inset
Endako
FRANCOIS LAKE
Lily Lake
Mapes
Isle Pierre
CARIBOO NORTH ELECTORAL DISTRICT
1
2
3
4
5
10
11A
12
13
15
19
20
21
23
24
25
35
36
37
38
39
40
43

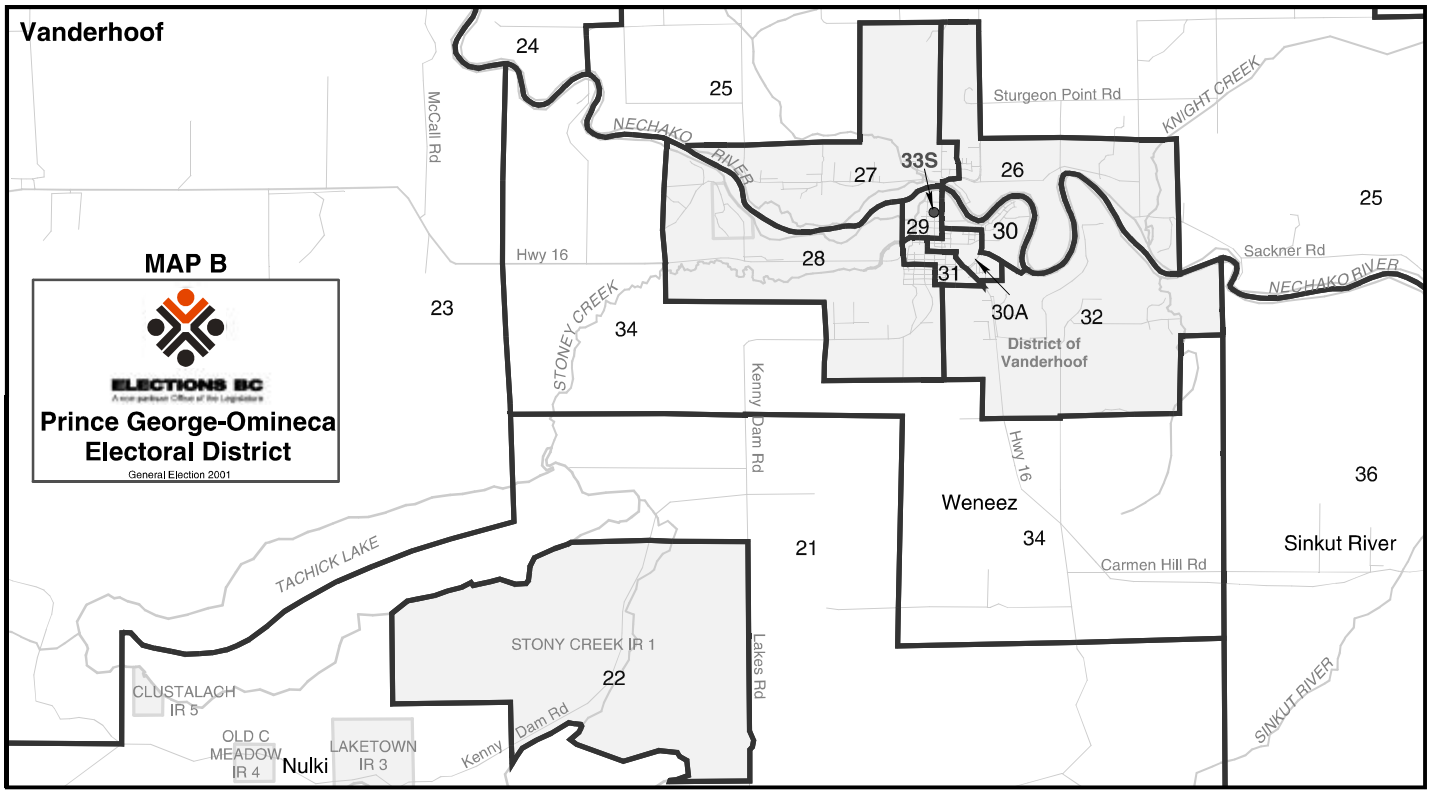
Vanderhoof
MAP B
ELECTIONS BC
Prince George-Omineca Electoral District
General Election 2001
24
25
McCall Rd
NECHAKO RIVER
Sturgeon Point Rd
KNIGHT CREEK
27
33S
26
29
30
25
Hwy 16
28
31
Sackner Rd
NECHAKO RIVER
23
30A
32
District of Vanderhoof
STONEY CREEK
34
Kenny Dam Rd
Hwy 16
36
Weneez
34
21
Sinkut River
Carmen Hill Rd
TACHICK LAKE
STONY CREEK IR 1
22
Lakes Rd
CLUSTALACH IR 5
OLD C MEADOW IR 4
Nulki
LAKETOWN IR 3
Kenny Dam Rd
SINKUT RIVER

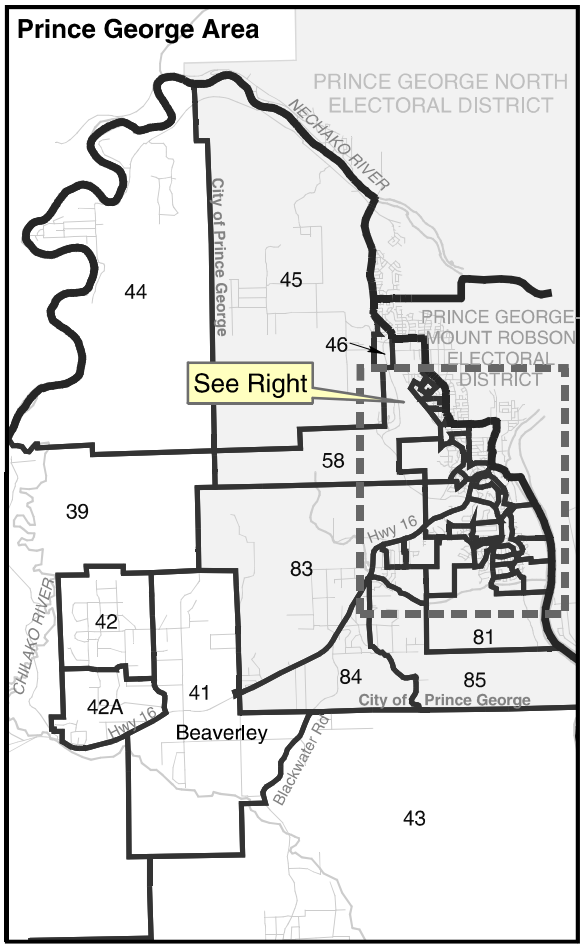
Prince George Area
PRINCE GEORGE NORTH ELECTORAL DISTRICT
NECHAKO RIVER
City of Prince George
44
45
46
PRINCE GEORGE-MOUNT ROBSON ELECTORAL DISTRICT
See Right
58
39
Hwy 16
83
42
81
CHILAKO RIVER
84
85
42A
41
Hwy 16
City of Prince George
Beaverley
Blackwater Rd
43

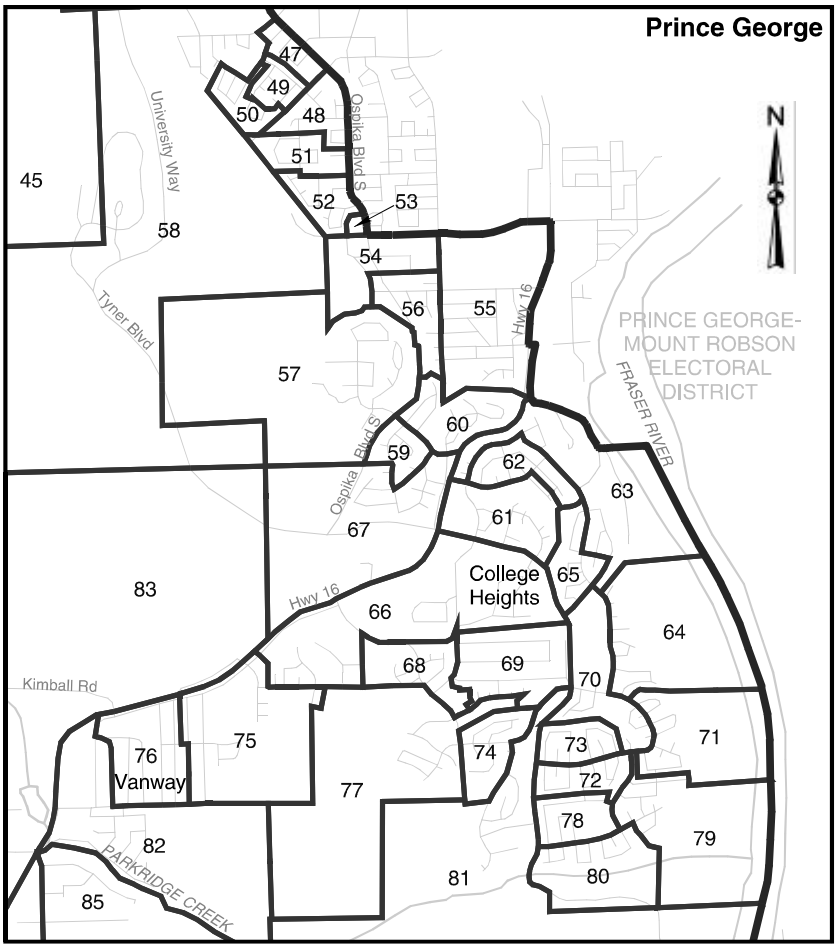
Prince George
47
49
50
48
University Way
Ospika Blvd S
51
45
52
53
58
54
Tyner Blvd
56
55
Hwy 16
PRINCE GEORGE-MOUNT ROBSON ELECTORAL DISTRICT
57
60
FRASER RIVER
59
62
63
Ospika Blvd S
67
61
83
College Heights
65
Hwy 16
66
64
68
69
70
Kimball Rd
75
71
76
Vanway
74
73
72
77
78
79
82
PARKRIDGE CREEK
81
80
85

		Will DeWolf BCM	Ed John NDP	Eldon Matte UPBC	Paul R. Nettleton LIB	David Usher GP	Total Valid Votes	Rejected Ballots	No. of Registered Voters
Advance Voting									
Fort St James		6	83	5	103	4	201	1	
Fraser Lake		2	44	5	64	2	117	0	
Prince George		17	91	70	553	38	769	5	
Vanderhoof		3	30	17	159	10	219	0	
General Voting									
Voting Area									
1	Germansen Landing *1	2	7	3	16	8	36	0	36
2	Takla Landing	0	61	0	3	1	65	0	123
3	Manson Creek *1	-	-	-	-	-	-	-	20
4	T'lazten First Nation	9	185	0	7	8	209	3	361
5	Fort St James	9	44	11	93	20	177	1	275
6	Fort St James	3	32	7	88	2	132	1	179
6A	Fort St James	8	20	9	83	2	122	1	195
7	Fort St James	13	61	5	132	6	217	0	316
8	Fort St James	12	83	10	112	10	227	1	356
9	Nak'azdli Band	5	172	1	8	0	186	0	272
10	Fort St James	20	32	17	167	7	243	0	343
11	Fort St James	8	9	7	92	8	124	0	181
11A	Fort St James	13	21	11	100	20	165	1	238
12	Fort Fraser	13	24	28	118	9	192	2	283
13	Fort Fraser	7	21	19	72	6	125	0	188
14	Nadleh Whut'en	3	83	0	2	0	88	0	116
15	Fraser Lake	9	58	18	115	8	208	0	338
16	Fraser Lake	4	31	8	90	12	145	0	244
17	Fraser Lake	6	21	14	68	5	114	0	198
18	Fraser Lake	10	31	6	123	7	177	0	260
19	Endako	5	10	14	50	5	84	0	120
20	Francois Lake	7	26	9	67	10	119	2	167
21	Nechako	3	18	20	76	7	124	0	226
22	Saik'uz First Nation	3	88	1	4	1	97	0	182
23	Engen	7	15	28	127	8	185	1	319
24	Vanderhoof	3	10	22	102	7	144	0	219
25	Vanderhoof	4	18	35	156	3	216	0	264
26	Vanderhoof	9	24	28	179	10	250	0	351
27	Vanderhoof	5	19	30	188	2	244	0	327
28	Vanderhoof	10	20	21	136	15	202	0	289
29	Vanderhoof	5	26	15	134	7	187	0	286
30	Vanderhoof	15	24	12	137	13	201	0	305
30A	Vanderhoof	4	23	14	86	9	136	0	212
31	Vanderhoof	5	26	27	155	10	223	1	321
32	Vanderhoof	5	16	29	179	3	232	0	313
33S	Vanderhoof *2	-	-	-	-	-	-	-	30
34	Vanderhoof *2	1	8	29	110	4	152	1	190
35	Stuart River	1	2	16	35	2	56	0	90
36	Mapes	5	15	32	83	4	139	2	217
37	Cluculz Lake	16	43	28	119	21	227	2	341
38	Bednesti Lake	2	11	6	53	3	75	0	118
39	Mud River	12	15	10	165	16	218	1	327
40	Baldy Hughes	2	5	5	40	4	56	0	101
41	Beaverley	8	33	33	197	19	290	1	418
42	Beaverley	8	24	34	118	10	194	1	274
42A	Beaverley	4	24	26	95	10	159	0	246
43	Blackwater	15	21	22	109	14	181	0	337
44	Miworth	10	39	16	117	22	204	1	292
45	Cranbrook Hill	1	29	15	114	12	171	3	264
46	Elkhorn	7	27	7	91	20	152	0	303
47	Westwood	6	20	16	77	16	135	0	227
48	Westwood	4	37	29	116	11	197	0	303
49	Westwood	5	21	12	58	5	101	0	183
50	Westwood	5	25	14	81	11	136	2	184
51	Westwood	1	41	10	134	8	194	0	316
52	Westwood	6	29	19	129	13	196	0	306
53	Westwood	0	13	8	32	5	58	0	96
54	Westwood	3	32	14	60	12	121	2	194
55	Westwood	5	36	25	144	19	229	1	376

Voting Area (continued)	Will DeWolf BCM	Ed John NDP	Eldon Matte UPBC	Paul R. Nettleton LIB	David Usher GP	Total Valid Votes	Rejected Ballots	No. of Registered Voters
56 Westwood	11	35	2	90	9	147	0	251
57 College Heights	7	35	27	100	19	188	1	296
58 Westwood	8	29	17	67	15	136	0	226
59 College Heights	3	34	15	89	10	151	1	231
60 College Heights	4	25	25	102	17	173	0	240
61 College Heights	4	30	25	155	13	227	0	357
62 College Heights	5	46	12	126	16	205	2	302
63 College Heights	11	35	12	147	15	220	0	344
64 College Heights	7	35	17	105	12	176	1	271
65 College Heights	7	38	21	80	22	168	0	274
66 College Heights	7	18	22	108	14	169	2	300
67 College Heights	3	25	10	109	12	159	0	257
68 College Heights	9	32	20	122	9	192	2	329
69 College Heights	7	30	39	206	12	294	2	451
70 College Heights	7	32	13	113	10	175	0	302
71 College Heights	4	17	18	121	10	170	1	266
72 College Heights	4	33	22	106	18	183	0	290
73 College Heights	5	22	24	94	18	163	0	270
74 College Heights	3	22	17	138	16	196	1	299
75 Vanway	10	25	22	101	9	167	1	285
76 Vanway	10	19	23	86	13	151	0	263
77 College Heights	6	30	14	166	13	229	1	360
78 College Heights	4	16	25	100	10	155	0	250
79 College Heights	6	32	25	120	14	197	1	312
80 College Heights	8	31	17	121	9	186	1	278
81 College Heights	4	21	14	138	13	190	0	330
82 Vanway	16	24	27	158	15	240	2	367
83 Vanway	7	16	39	116	16	194	0	303
84 Vanway	9	19	18	117	12	175	2	326
85 Vanway	8	28	31	158	11	236	1	369
Sub Totals	**603**	**2,991**	**1,615**	**9,980**	**966**	**16,155**	**59**	**23,155**
S. 98 Mobiles	4	25	0	29	1	59	0	
S. 99 Absentee - in ED	20	75	43	206	22	366	5	
S. 100 Absentee - out of ED	11	29	14	105	24	183	15	
S. 101 Absentee - Advance	2	5	0	41	4	52	3	
S. 104 Voting in DEO office	6	27	13	103	9	158	2	
S. 106 Voting by mail	0	4	0	5	0	9	0	
Grand Totals	**646**	**3,156**	**1,685**	**10,469**	**1,026**	**16,982**	**84**	**23,155**
% of Valid Votes	3.81%	18.58%	9.92%	61.65%	6.04%			

Summary:

Valid Votes - General & Advance	16,155	95.13%	Total Valid Votes
S. 98 Mobiles	59	0.35%	Total Valid Votes
S. 99 Absentee - in ED	366	2.16%	Total Valid Votes
S. 100 Absentee - out of ED	183	1.08%	Total Valid Votes
S. 101 Absentee - Advance	52	0.31%	Total Valid Votes
S. 104 Voting in DEO office	158	0.93%	Total Valid Votes
S. 106 Voting by mail	9	0.04%	Total Valid Votes
Total Valid Votes	16,982		
Rejected Ballots	84	0.49%	Ballots Cast
Registered Voters Who Voted	17,066	73.70%	Registered Voters

Candidate Elected: Paul R. Nettleton (LIB)

*1 Voting Areas 1 and 3 combined *2 Voting Areas 33S and 34 combined